

**SURVEY-STRATA PLAN**

**51291**

SHEET 1 OF 1 SHEET

PLAN OF  
LOT 208 ON DP41569

CERTIFICATE OF TITLE  
VOLUME 2580 FOLIO 430

LOCAL GOVERNMENT  
SHIRE OF AUGUSTA - MARGARET RIVER

INDEX PLAN  
BF28 (10) 2.8

FIELD BOOK 100787

SCALE 1:300 M.A.S.

NAME OF SCHEME  
LOT 208 WESTRINGA LOOP  
MARGARET RIVER

ADDRESS OF PARCEL  
LOT 208 WESTRINGA LOOP  
MARGARET RIVER, 6285.

MANAGEMENT STATEMENT  YES  NO

LODGED  
DATE 9-Oct-05  
FEE PAID 3681.00  
ASSESSING 14QB267

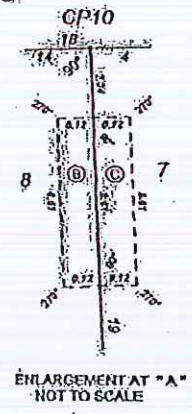
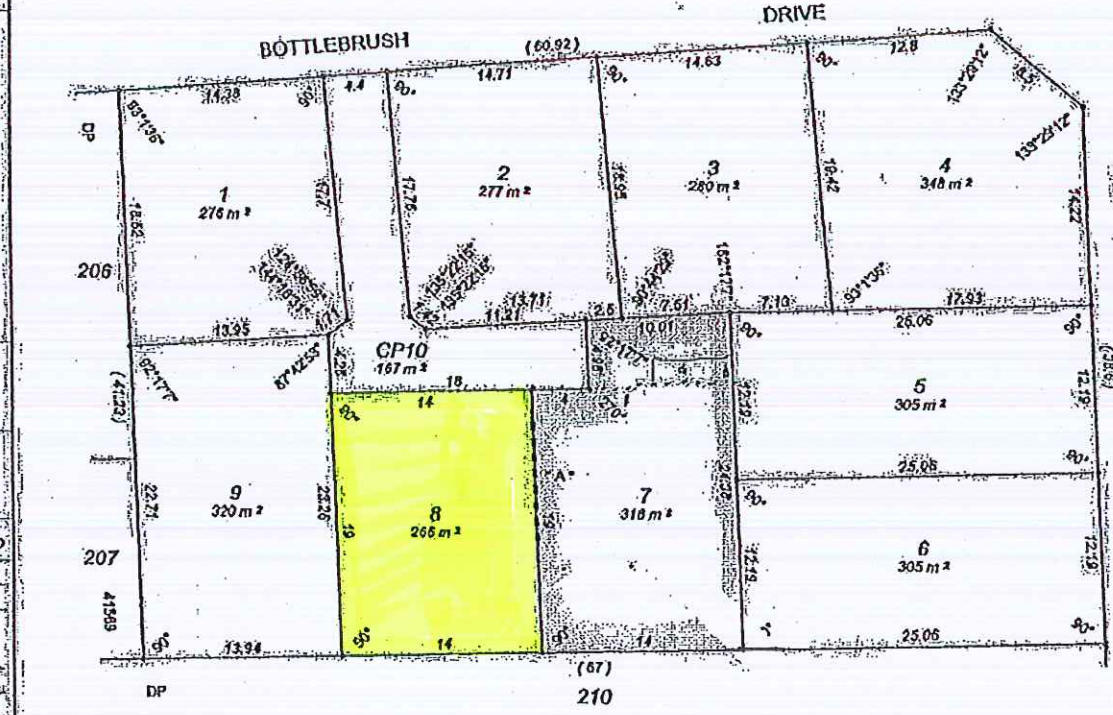
REGISTERED  
APPLICATION FOR REGISTRATION OF TITLE DATE 11/11/06  
WESTERN AUSTRALIAN PLANNING COMMISSION  
W.A.P.C. REF. 1150-05  
14/12/06

Department of Land Information

COVER AMENDMENT BY: SIGNATURE: DATE:

BENEFIT RESTRICTIVE COVENANT BURDEN - SEE DP41569 AND INSTRUMENT J83166

LIMITED IN DEPTH TO 60.96 METRES.




SURVEYOR'S CERTIFICATE - Reg 94  
**C. F. HORSLEY**  
I hereby certify that this plan is accurate and is a correct representation of the  
(1) survey, and  
(2) cadastral information.  
(to be signed by the Surveyor)  
I undertake that the subject of this plan and that it complies with the requirements of the Act and that it is subject to the provisions of the Act.  
*C. F. Horsley*  
Licensed Surveyor

SURVEY CARRIES SPECIAL SURVEY

**INTERESTS & NOTIFICATION**

SUBJECT	PURPOSE	STATUTORY REFERENCE	ORIGIN	LAND BURD
ⓐ	EASEMENT (PARTY WALL)	REG 140 OF THE STGR	THIS PLAN	LOT 8
ⓑ	EASEMENT (PARTY WALL)	REG 140 OF THE STGR	THIS PLAN	LOT 7

ORIGINAL



YCO  
6285

LAND INFORMATION SYSTEMS UNIT 13/22/02 2010 103 33820025